

7.0 MAPS

BROOME COUNTY

Survey Boundaries for
Multiple Property Survey of
Industrial Properties

Not to scale



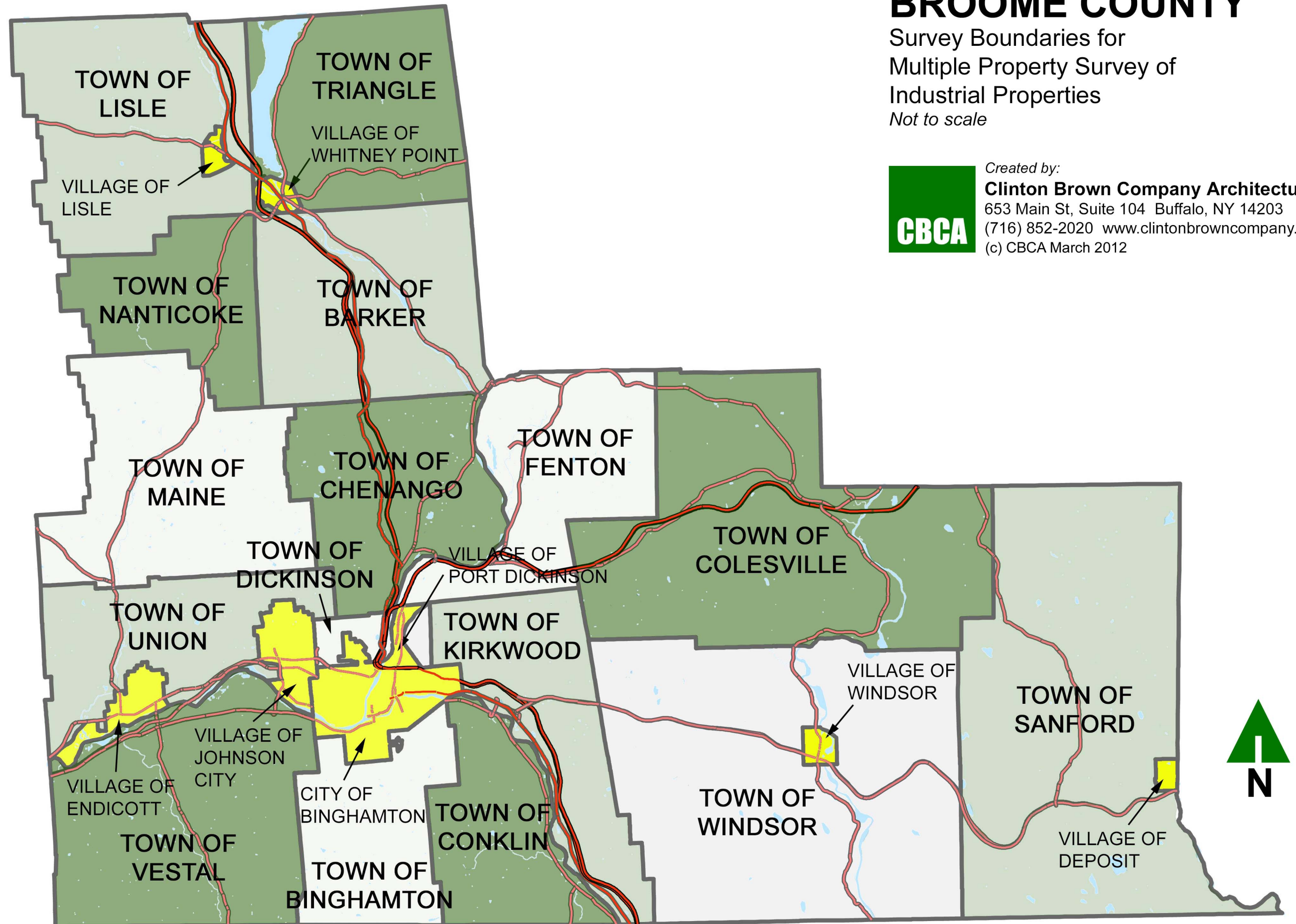
Created by:

Clinton Brown Company Architecture

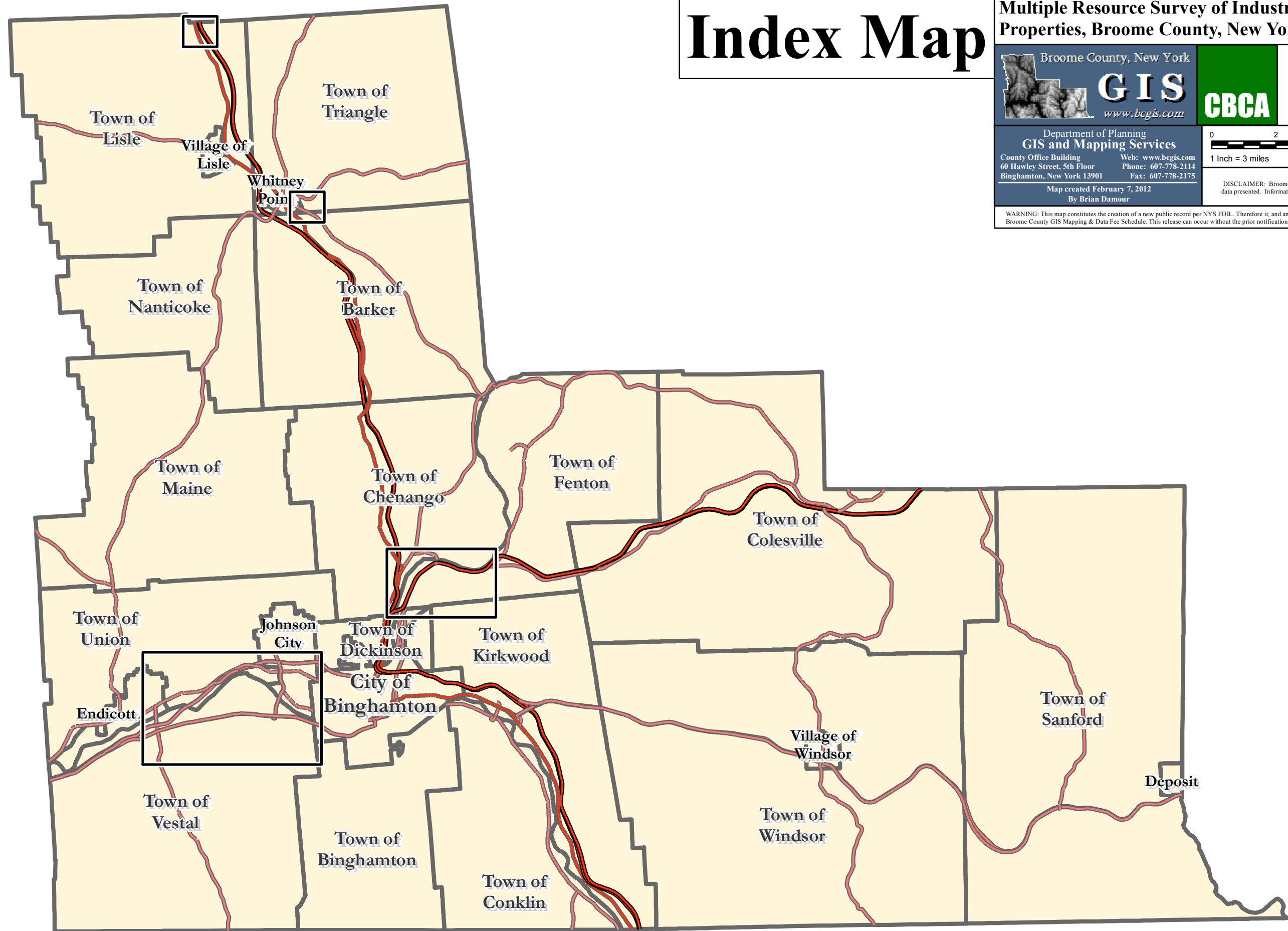
653 Main St, Suite 104 Buffalo, NY 14203

(716) 852-2020 www.clintonbrowncompany.com

(c) CBCA March 2012



Index Map



Multiple Resource Survey of Industrial Properties, Broome County, New York

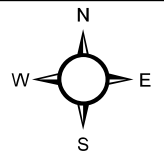


Broome County, New York

GIS

www.bcgis.com

CBCA



Department of Planning
GIS and Mapping Services

County Office Building
60 Hawley Street, 5th Floor
Binghamton, New York 13901

Web: www.bcgis.com

Phone: 607-778-2114

Fax: 607-778-2175

Map created February 7, 2012

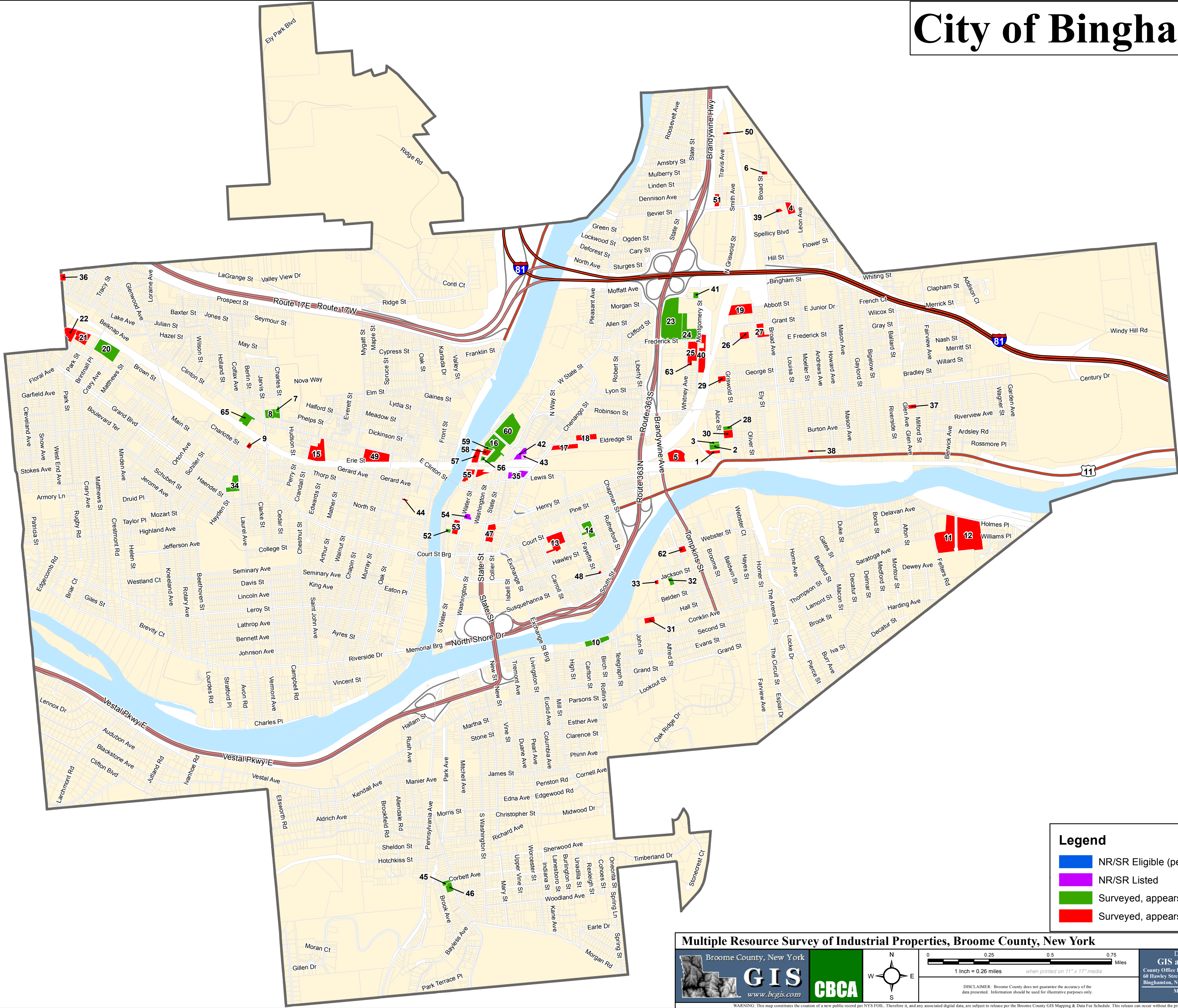
By Brian Damour



DISCLAIMER: Broome County does not guarantee the accuracy of the data presented. Information should be used for illustrative purposes only.

WARNING: This map constitutes the creation of a new public record per NYS FOIL. Therefore it, and any associated digital data, are subject to release per the Broome County GIS Mapping & Data Fee Schedule. This release can occur without the prior notification or consent of the original map requestor.

City of Binghamton



Legend

- NR/SR Eligible (per NYSHPO)
- NR/SR Listed
- Surveyed, appears NR/SR Eligible
- Surveyed, appears not NR/SR Eligible

Multiple Resource Survey of Industrial Properties, Broome County, New York

Broome County, New York

GIS

CBCA

1 Inch = 0.26 miles when printed on 11" x 17" media

0 0.25 0.5 0.75 Miles

Department of Planning
GIS and Mapping Services

County Office Building
60 Hawley Street, 5th Floor
Binghamton, New York 13901

Web: www.bcgis.com
Phone: 607-778-2114
Fax: 607-778-2175

Map created February 7, 2012
By Brian Damour

DISCLAIMER: Broome County does not guarantee the accuracy of the data presented. Information should be used for illustrative purposes only.

WARNING: This map constitutes the creation of a new public record per NYS FOIL. Therefore it and any associated digital data, are subject to release per the Broome County GIS Mapping & Data Fee Schedule. This release can occur without the prior notification or consent of the original map requestor.

Village of Endicott



Legend

- NR/SR Eligible (per NYSHPO)
- Surveyed, appears NR/SR Eligible
- NR/SR Listed
- Surveyed, appears not NR/SR Eligible

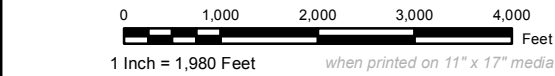
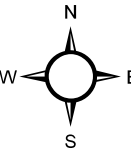
Multiple Resource Survey of Industrial Properties, Broome County, New York

Broome County, New York

GIS

www.bcgis.com

CBCA



DISCLAIMER: Broome County does not guarantee the accuracy of the data presented. Information should be used for illustrative purposes only.

Department of Planning
GIS and Mapping Services

County Office Building
60 Hawley Street, 5th Floor
Binghamton, New York 13901

Web: www.bcgis.com
Phone: 607-778-2114
Fax: 607-778-2175

Map created February 7, 2012
By Brian Damour

WARNING: This map constitutes the creation of a new public record per NYS FOIL. Therefore it, and any associated digital data, are subject to release per the Broome County GIS Mapping & Data Fee Schedule. This release can occur without the prior notification or consent of the original map requestor.


Village of Johnson City




Legend

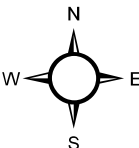
- NR/SR Eligible (per NYSHPO)
- NR/SR Listed
- Surveyed, appears NR/SR Eligible
- Surveyed, appears not NR/SR Eligible

Broome County, New York



www.bcgis.com





0 0.2 0.4 0.6 Miles

1 Inch = 0.3 miles when printed on 11" x 17" media

DISCLAIMER: Broome County does not guarantee the accuracy of the data presented. Information should be used for illustrative purposes only.

Department of Planning
GIS and Mapping Services

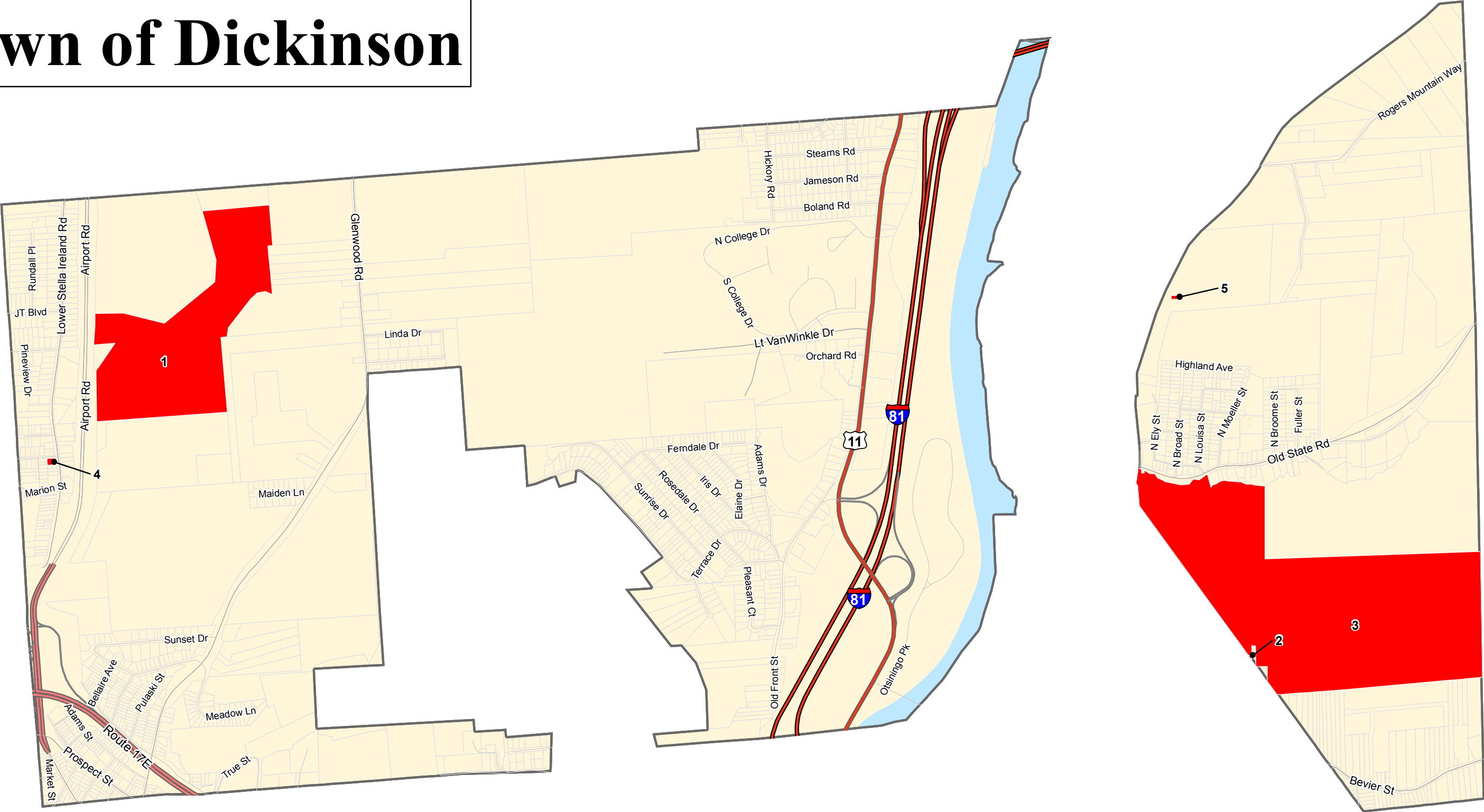
County Office Building
60 Hawley Street, 5th Floor
Binghamton, New York 13901

Web: www.bcgis.com
Phone: 607-778-2114
Fax: 607-778-2175

Map created February 7, 2012
By Brian Damour

WARNING: This map constitutes the creation of a new public record. Therefore it, and any associated digital data, are subject to release per the Broome County GIS Mapping and Data Fee Schedule. This release can occur without the prior notification or consent of the original requestor.

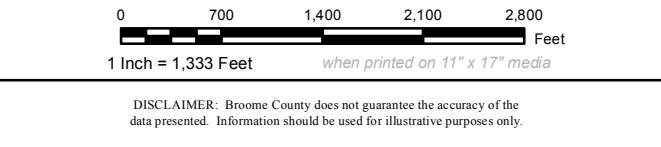
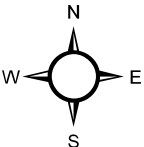
Town of Dickinson



Legend

- NR/SR Eligible (per NYSHPO)
- Surveyed, appears NR/SR Eligible
- NR/SR Listed
- Surveyed, appears not NR/SR Eligible

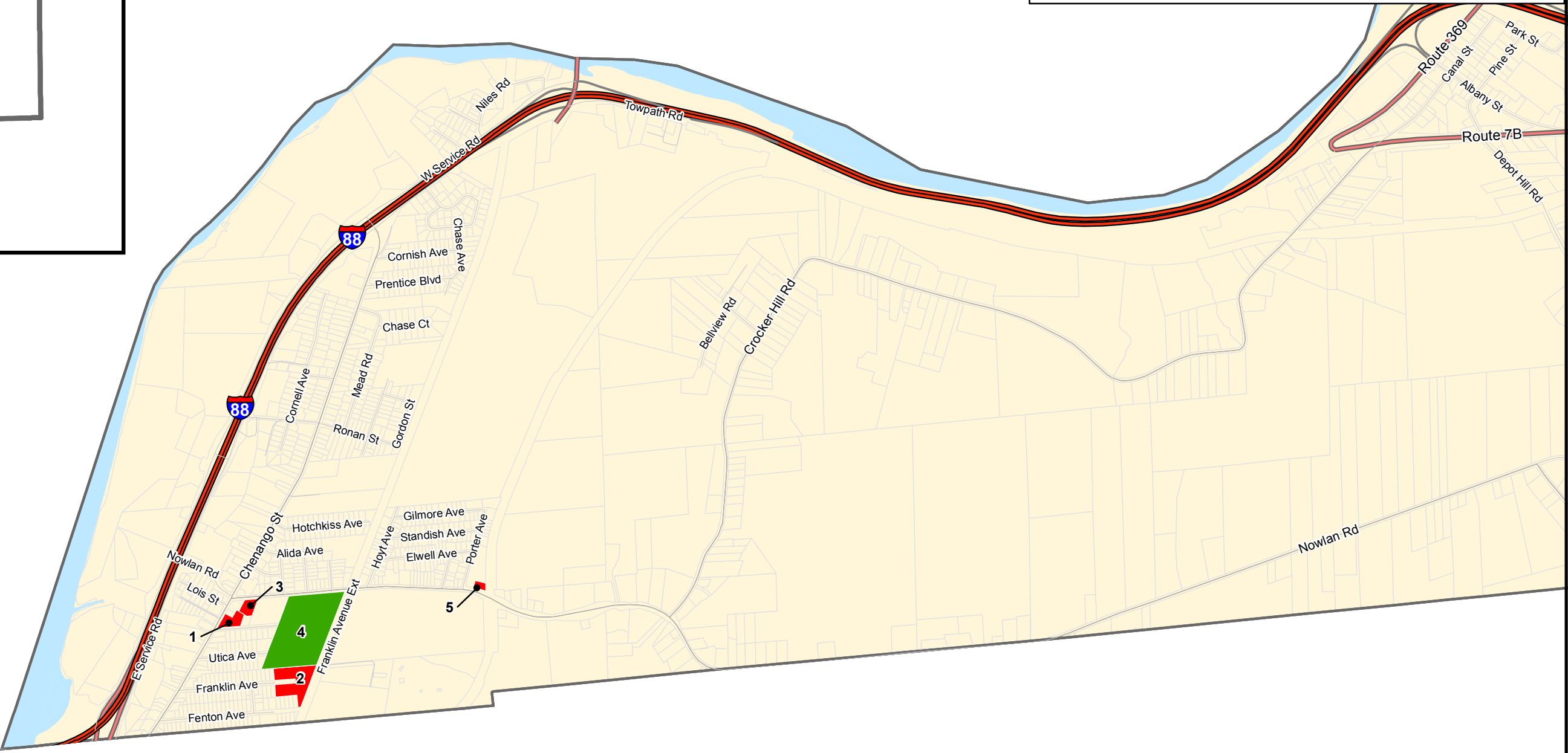
Multiple Resource Survey of Industrial Properties, Broome County, New York



Department of Planning
GIS and Mapping Services
County Office Building
60 Hawley Street, 5th Floor
Binghamton, New York 13901
Web: www.bcgis.com
Phone: 607-778-2114
Fax: 607-778-2175
Map created February 7, 2012
By Brian Damour

WARNING: This map constitutes the creation of a new public record per NYS FOIL. Therefore it, and any associated digital data, are subject to release per the Broome County GIS Mapping & Data Fee Schedule. This release can occur without the prior notification or consent of the original map requestor.

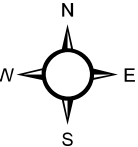
Town of Fenton



Legend

- | | | | |
|--|-----------------------------|---|--------------------------------------|
|  | NR/SR Eligible (per NYSHPO) |  | Surveyed, appears NR/SR Eligible |
|  | NR/SR Listed |  | Surveyed, appears not NR/SR Eligible |

Multiple Resource Survey of Industrial Properties, Broome County, New York







DISCLAIMER: Broome County does not guarantee the accuracy of the data presented. Information should be used for illustrative purposes only.

Department of Planning
GIS and Mapping Services
County Office Building
60 Hawley Street, 5th Floor
Binghamton, New York 13901
Web: www.bcgis.com
Phone: 607-778-2114
Fax: 607-778-2175
Map created February 7, 2012
By Brian Damour



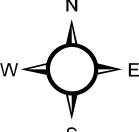

WARNING: This map constitutes the creation of a new public record per NYS FOIL. Therefore it, and any associated digital data, are subject to release per the Broome County GIS Mapping & Data Fee Schedule. This release can occur without the prior notification or consent of the original map requestor.

Town of Conklin



	NR/SR Eligible (per NYSHPO)		Surveyed, appears NR/SR Eligible
	NR/SR Listed		Surveyed, appears not NR/SR Eligible

Multiple Resource Survey of Industrial Properties, Broome County, New York

 www.bcgis.com			 1 Inch = 0.6 miles when printed on 11" x 17" media	<p>Department of Planning GIS and Mapping Services</p> <p>County Office Building 60 Hawley Street, 5th Floor Binghamton, New York 13901</p> <p>Web: www.bcgis.com Phone: 607-778-2114 Fax: 607-778-2175</p> <p>Map created February 7, 2012 By Brian Damour</p>
---	---	---	--	--


WARNING: This map constitutes the creation of a new public record. Therefore it, and any associated digital data, are subject to release per the Broome County GIS Mapping and Data Fee Schedule. This release can occur without the prior notification or consent of the original requestor.

Town of Kirkwood




- NR/SR Eligible (per NYSHPO)
- NR/SR Listed
- Surveyed, appears NR/SR Eligible
- Surveyed, appears not NR/SR Eligible

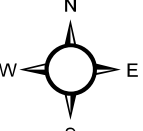
Multiple Resource Survey of Industrial Properties, Broome County, New York




Broome County, New York
GIS
www.bcgis.com



CBCA



N
W E
S



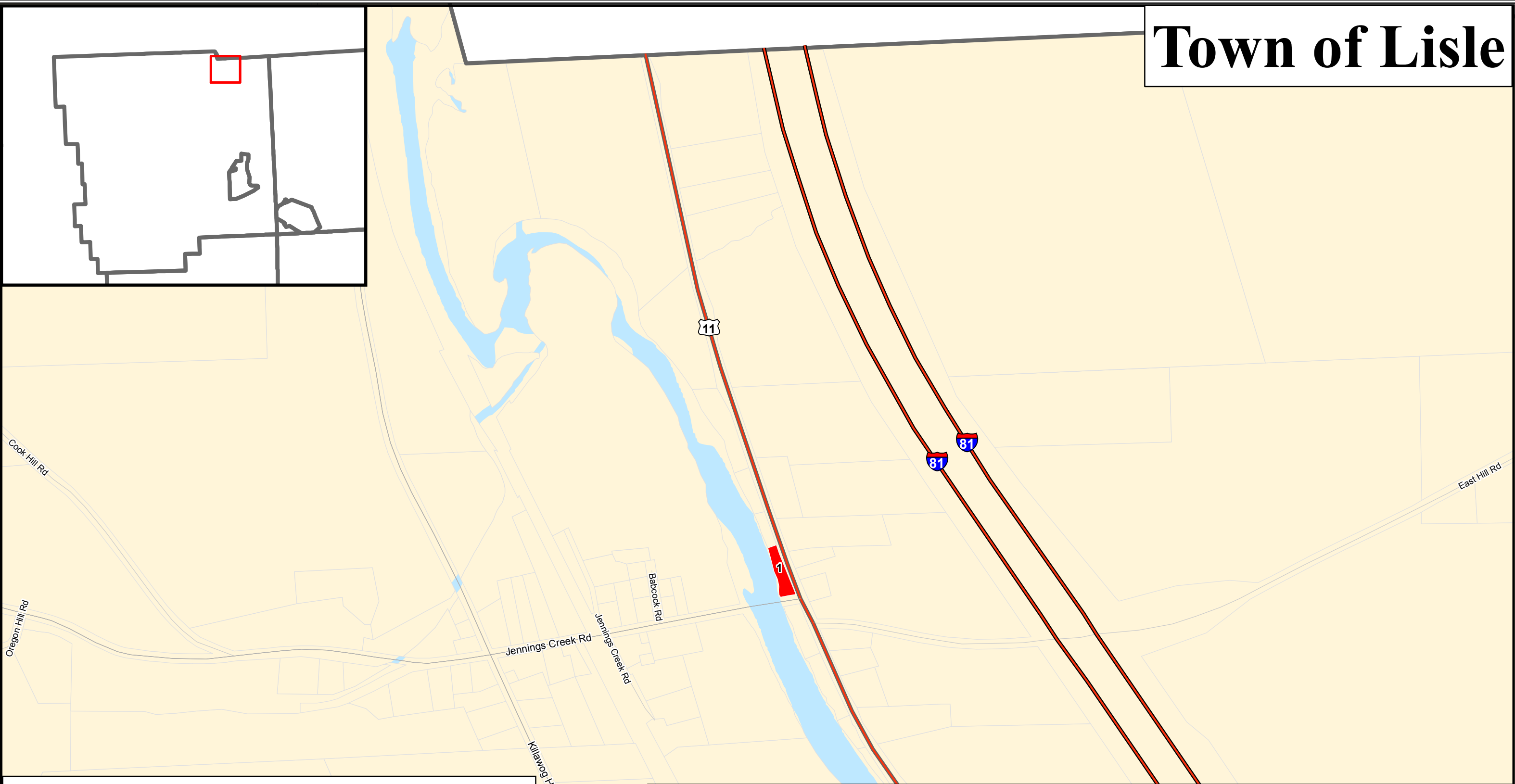
0 0.7 1.4 2.1 Miles
1 Inch = 0.8 miles when printed on 11" x 17" media

DISCLAIMER: Broome County does not guarantee the accuracy of the data presented. Information should be used for illustrative purposes only.





Department of Planning
GIS and Mapping Services
County Office Building
60 Hawley Street, 5th Floor
Binghamton, New York 13901
Web: www.bcgis.com
Phone: 607-778-2114
Fax: 607-778-2175
Map created February 7, 2012
By Brian Damour

WARNING: This map constitutes the creation of a new public record. Therefore it, and any associated digital data, are subject to release per the Broome County GIS Mapping and Data Fee Schedule. This release can occur without the prior notification or consent of the original requestor.

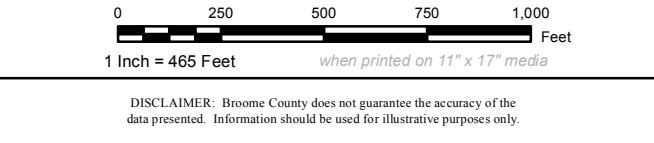
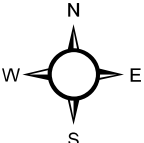
Town of Lisle



Legend

- | | | | |
|--|-----------------------------|---|--------------------------------------|
|  | NR/SR Eligible (per NYSHPO) |  | Surveyed, appears NR/SR Eligible |
|  | NR/SR Listed |  | Surveyed, appears not NR/SR Eligible |

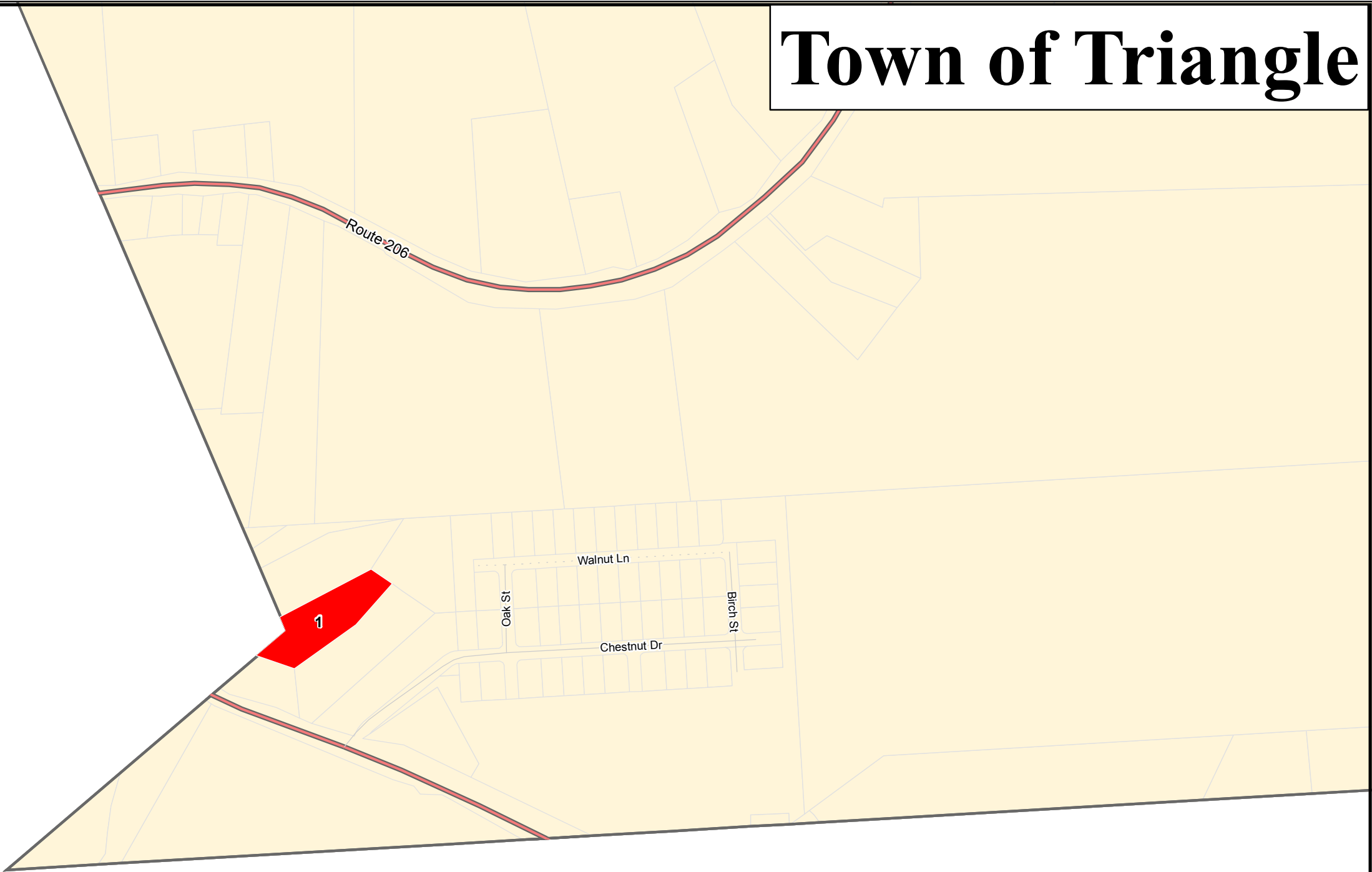
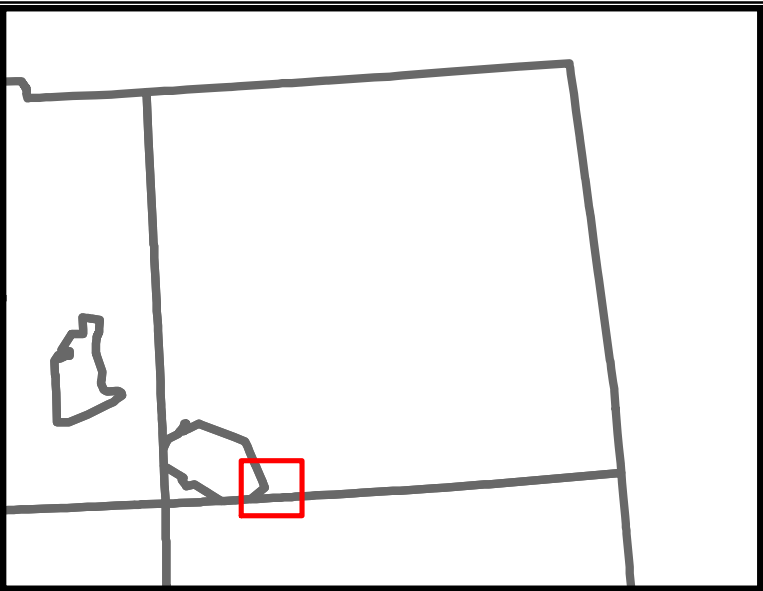
Multiple Resource Survey of Industrial Properties, Broome County, New York



Department of Planning
GIS and Mapping Services
County Office Building
60 Hawley Street, 5th Floor
Binghamton, New York 13901
Web: www.bcgis.com
Phone: 607-778-2114
Fax: 607-778-2175
Map created February 7, 2012
By Brian Damour

WARNING: This map constitutes the creation of a new public record per NYS FOIL. Therefore it, and any associated digital data, are subject to release per the Broome County GIS Mapping & Data Fee Schedule. This release can occur without the prior notification or consent of the original map requestor.



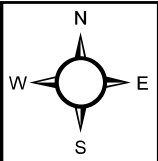

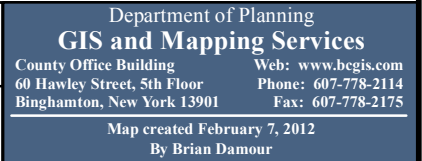
Town of Triangle



Legend

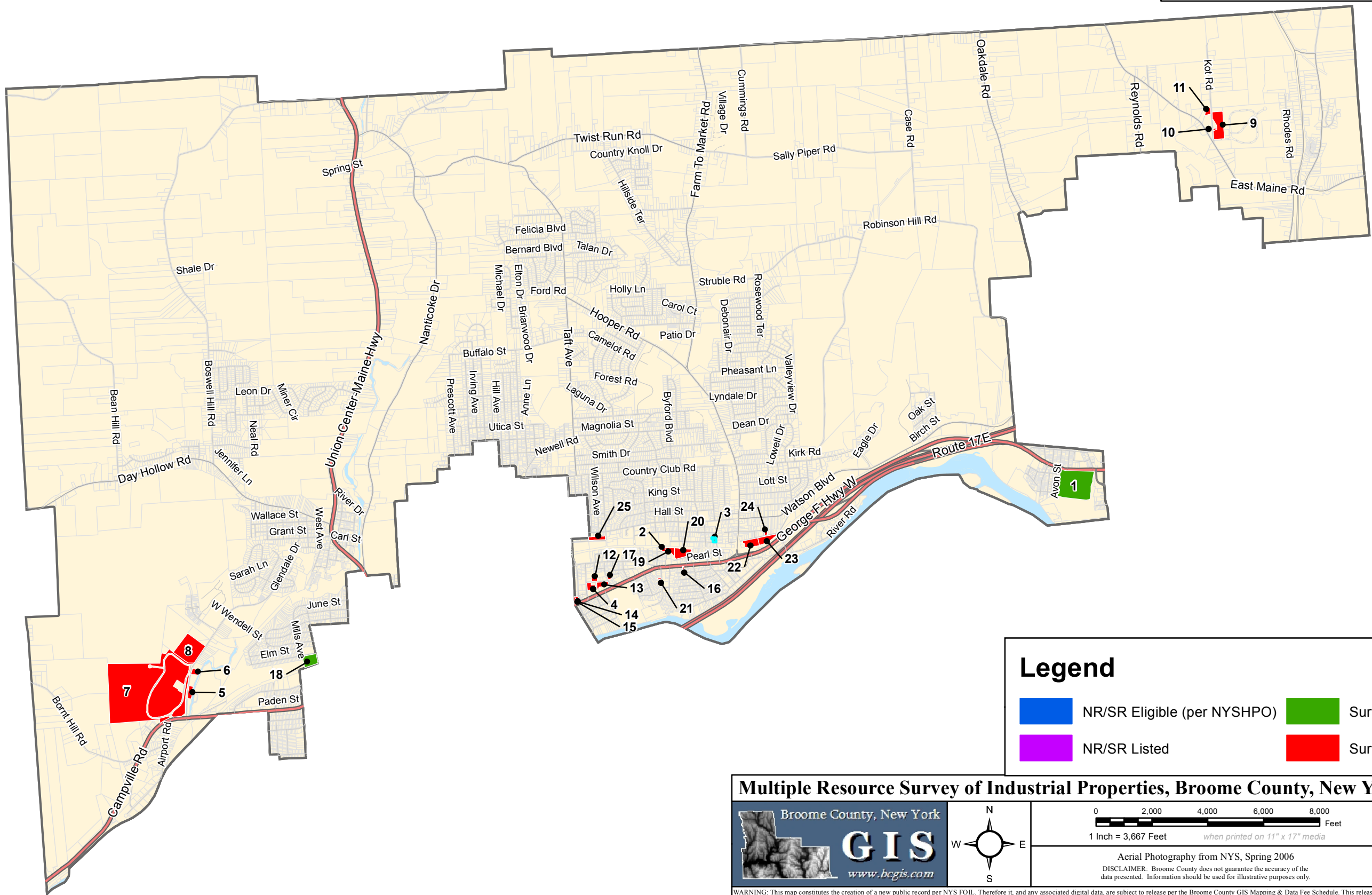
- | | | | |
|--|-----------------------------|---|--------------------------------------|
|  | NR/SR Eligible (per NYSHPO) |  | Surveyed, appears NR/SR Eligible |
|  | NR/SR Listed |  | Surveyed, appears not NR/SR Eligible |

Multiple Resource Survey of Industrial Properties, Broome County, New York

				
<p>DISCLAIMER: Broome County does not guarantee the accuracy of the data presented. Information should be used for illustrative purposes only.</p>				

WARNING: This map constitutes the creation of a new public record per NYS FOIL. Therefore it, and any associated digital data, are subject to release per the Broome County GIS Mapping & Data Fee Schedule. This release can occur without the prior notification or consent of the original map requestor.

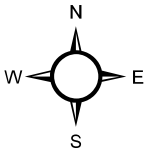
Town of Union



Legend

- NR/SR Eligible (per NYSHPO)
- NR/SR Listed
- Surveyed, appears NR/SR Eligible
- Surveyed, appears not NR/SR Eligible

Multiple Resource Survey of Industrial Properties, Broome County, New York

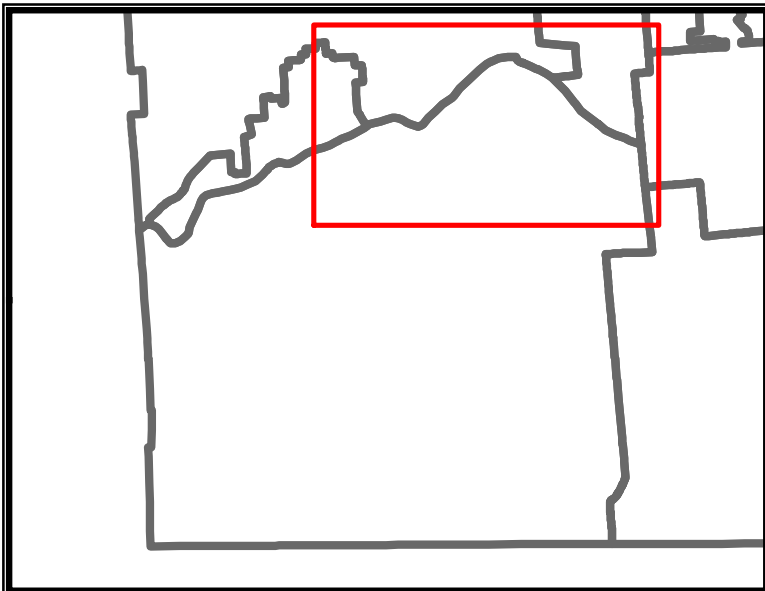


Aerial Photography from NYS, Spring 2006
DISCLAIMER: Broome County does not guarantee the accuracy of the data presented. Information should be used for illustrative purposes only.

Department of Planning
GIS and Mapping Services
County Office Building
60 Hawley Street, 5th Floor
Binghamton, New York 13901
Web: www.bcgis.com
Phone: 607-778-2114
Fax: 607-778-2175
Map created February 7, 2012
By Brian Damour

WARNING: This map constitutes the creation of a new public record per NYS FOIL. Therefore it, and any associated digital data, are subject to release per the Broome County GIS Mapping & Data Fee Schedule. This release can occur without the prior notification or consent of the original map requestor.

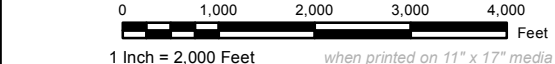
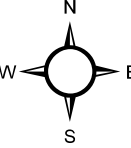
Town of Vestal



Legend

- NR/SR Eligible (per NYSHPO)
- Surveyed, appears NR/SR Eligible
- NR/SR Listed
- Surveyed, appears not NR/SR Eligible

Multiple Resource Survey of Industrial Properties, Broome County, New York



DISCLAIMER: Broome County does not guarantee the accuracy of the data presented. Information should be used for illustrative purposes only.





Department of Planning
GIS and Mapping Services
County Office Building
60 Hawley Street, 5th Floor
Binghamton, New York 13901
Web: www.bcgis.com
Phone: 607-778-2114
Fax: 607-778-2175
Map created February 7, 2012
By Brian Damour

WARNING: This map constitutes the creation of a new public record per NYS FOIL. Therefore it, and any associated digital data, are subject to release per the Broome County GIS Mapping & Data Fee Schedule. This release can occur without the prior notification or consent of the original map requestor.

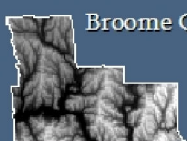
Village of Deposit



Legend

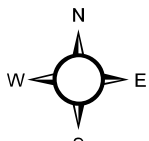
- | | | | |
|--|-----------------------------|---|--------------------------------------|
|  | NR/SR Eligible (per NYSHPO) |  | Surveyed, appears NR/SR Eligible |
|  | NR/SR Listed |  | Surveyed, appears not NR/SR Eligible |

Multiple Resource Survey of Industrial Properties, Broome County, New York



GIS
www.bcgis.com

CBCA



0 0.075 0.15 0.225 Miles
1 Inch = 0.1 miles when printed on 11" x 17" media

DISCLAIMER: Broome County does not guarantee the accuracy of the data presented. Information should be used for illustrative purposes only.



Department of Planning
GIS and Mapping Services
County Office Building Web: www.bcgis.com
60 Hawley Street, 5th Floor Phone: 607-778-2114
Binghamton, New York 13901 Fax: 607-778-2175
Map created February 7, 2012
By Brian Damour

WARNING: This map constitutes the creation of a new public record. Therefore it, and any associated digital data, are subject to release per the Broome County GIS Mapping and Data Fee Schedule. This release can occur without the prior notification or consent of the original requestor.



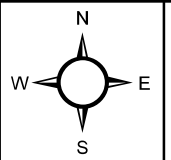

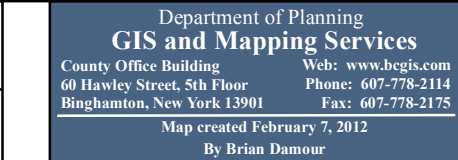
Village of Windsor



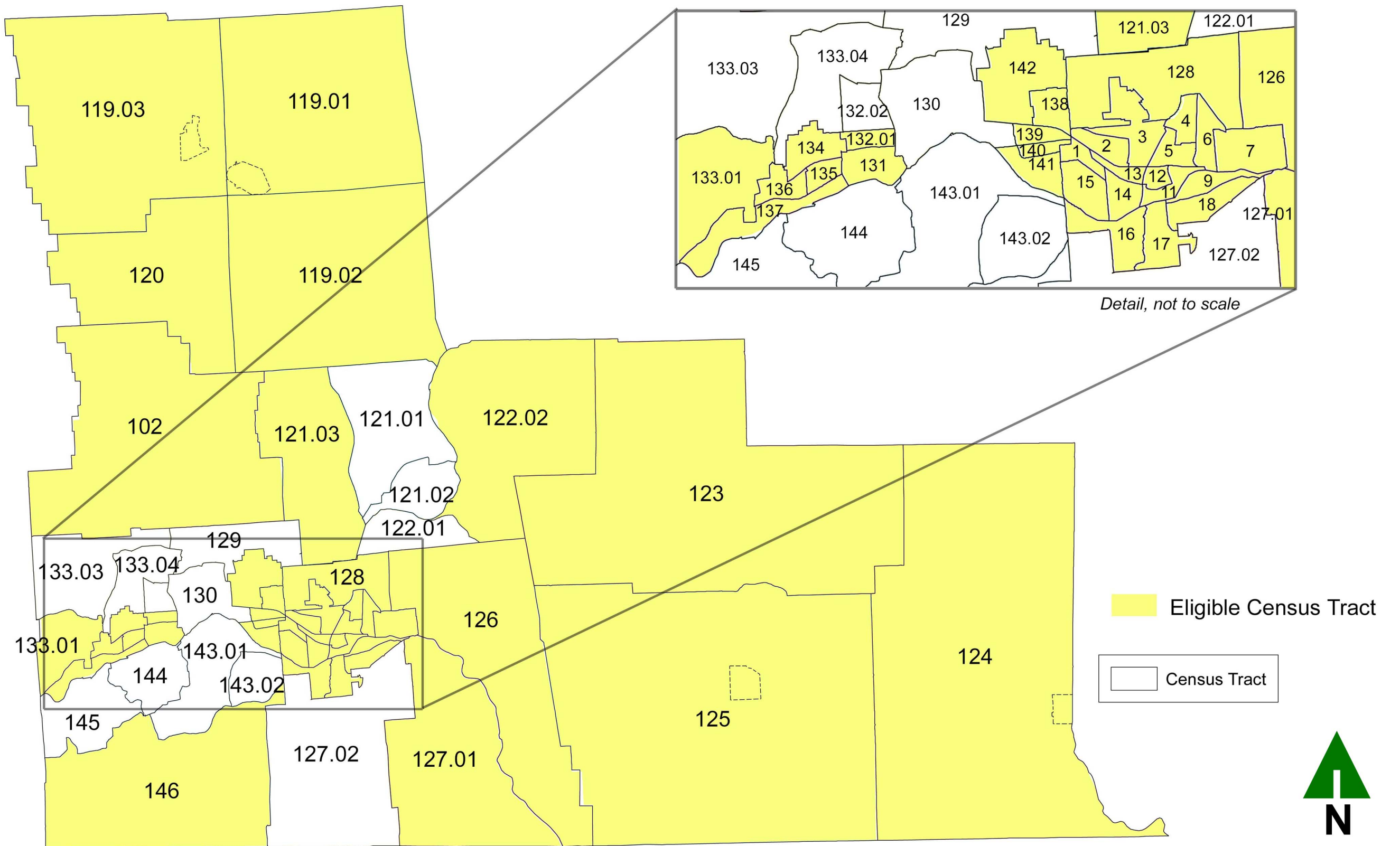
Legend

- | | | | |
|--|-----------------------------|---|--------------------------------------|
|  | NR/SR Eligible (per NYSHPO) |  | Surveyed, appears NR/SR Eligible |
|  | NR/SR Listed |  | Surveyed, appears not NR/SR Eligible |

Multiple Resource Survey of Industrial Properties, Broome County, New York

			 <p>0 0.1 0.2 0.3 Miles 1 Inch = 0.1 miles when printed on 11" x 17" media</p>	 <p>Department of Planning GIS and Mapping Services County Office Building 60 Hawley Street, 5th Floor Binghamton, New York 13901 Web: www.bcgis.com Phone: 607-778-2114 Fax: 607-778-2175 Map created February 7, 2012 By Brian Damour</p>
--	---	---	--	--

WARNING: This map constitutes the creation of a new public record. Therefore it, and any associated digital data, are subject to release per the Broome County GIS Mapping and Data Fee Schedule. This release can occur without the prior notification or consent of the original requestor.



BROOME COUNTY, NEW YORK

Census Tracts that Qualify for the State Historic Rehabilitation Tax Credit Program
(2010 Census Data)
Not to Scale

CBCA Created by:
Clinton Brown Company Architecture
653 Main St, Suite 104 Buffalo, NY 14203
(716) 852-2020 www.clintonbrowncompany.com
(c) CBCA March 2012